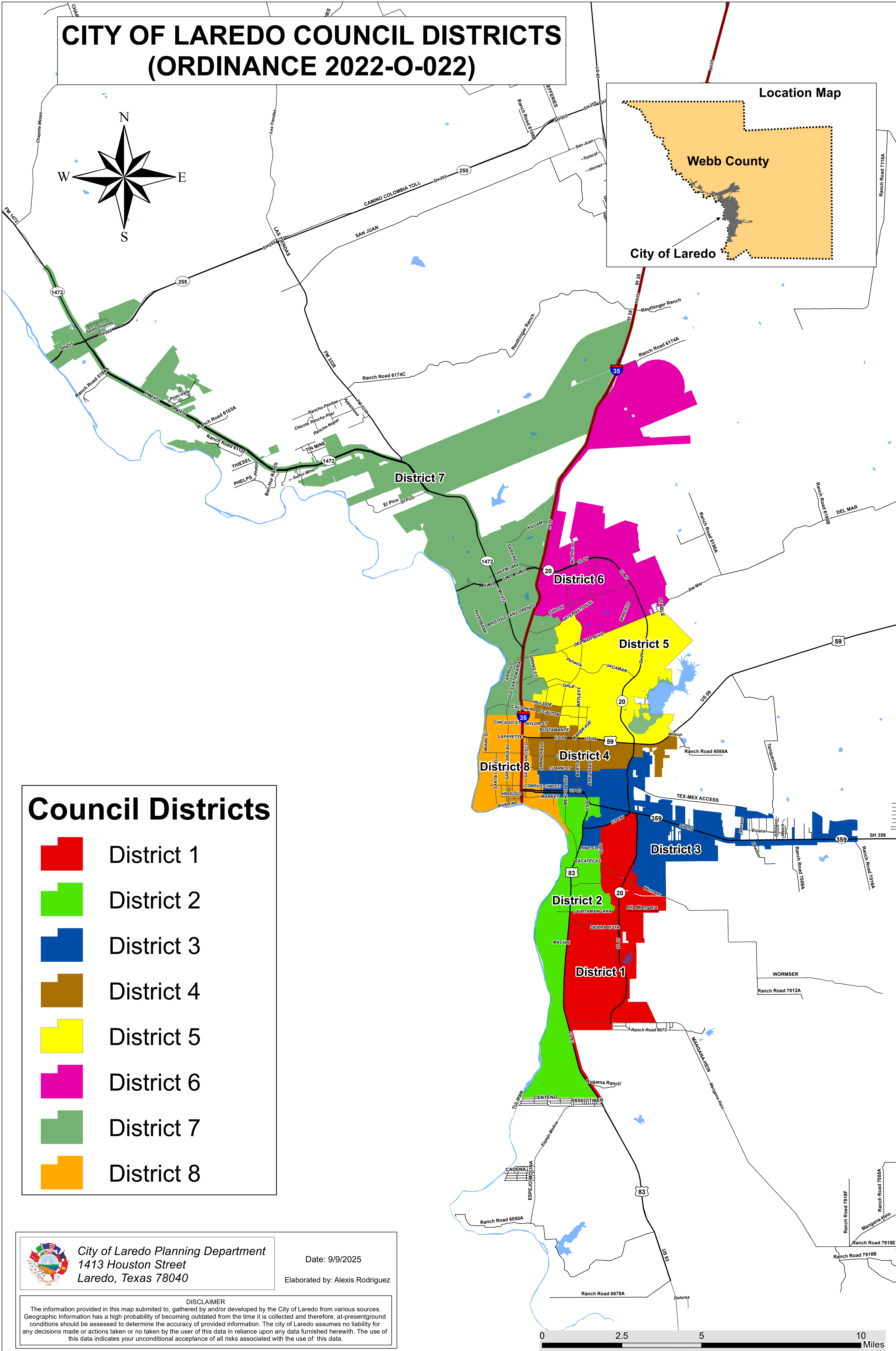
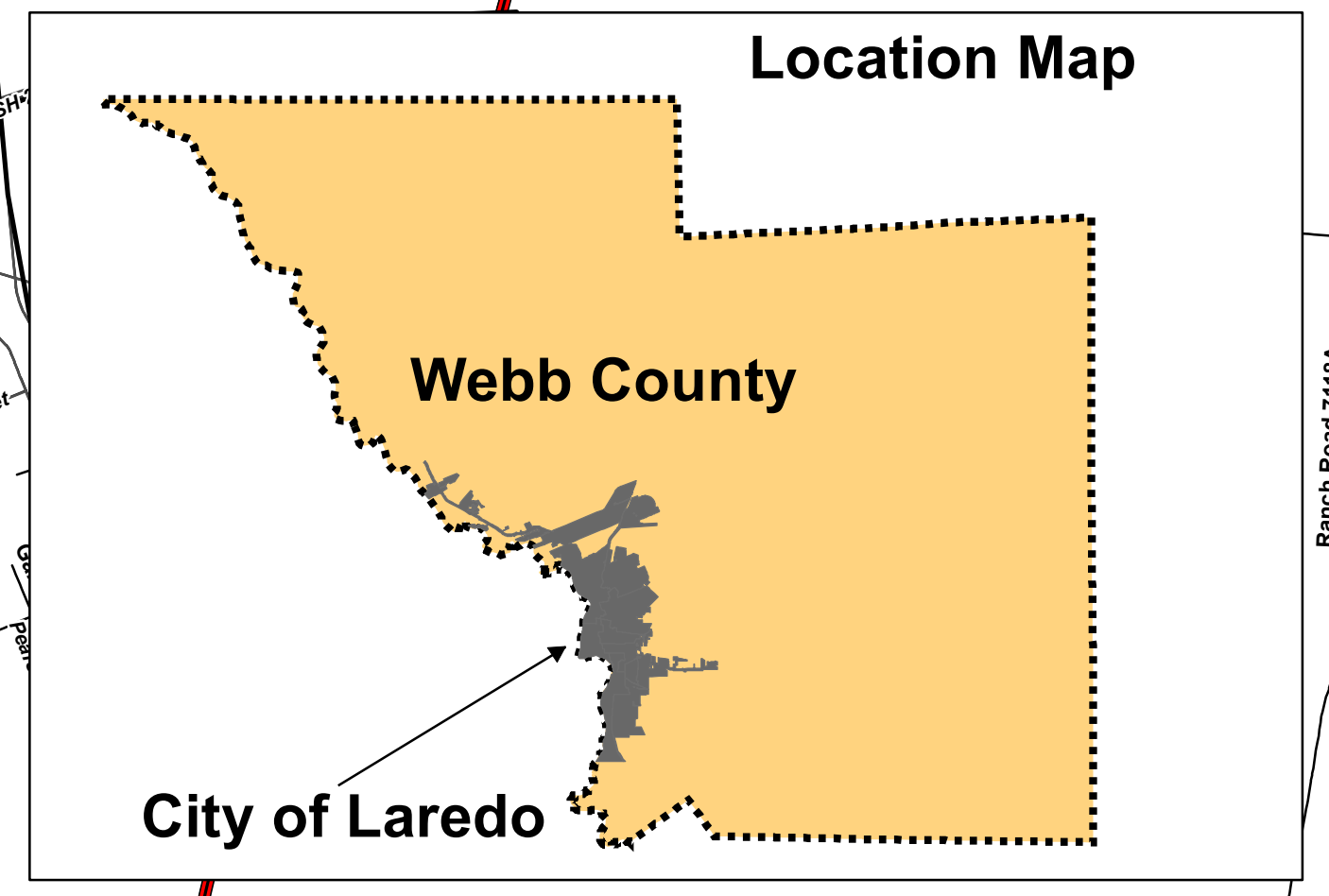
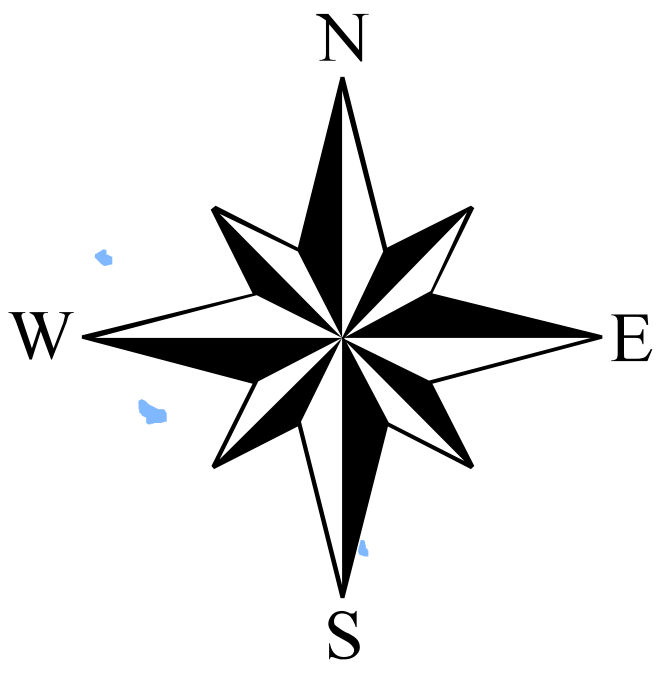











CITY OF LAREDO COUNCIL DISTRICTS (ORDINANCE 2022-O-022)



Council Districts

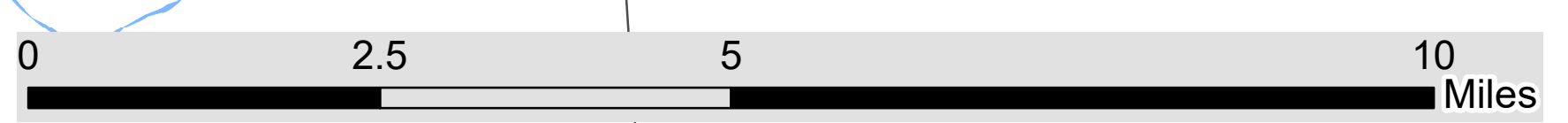
-  District 1
-  District 2
-  District 3
-  District 4
-  District 5
-  District 6
-  District 7
-  District 8



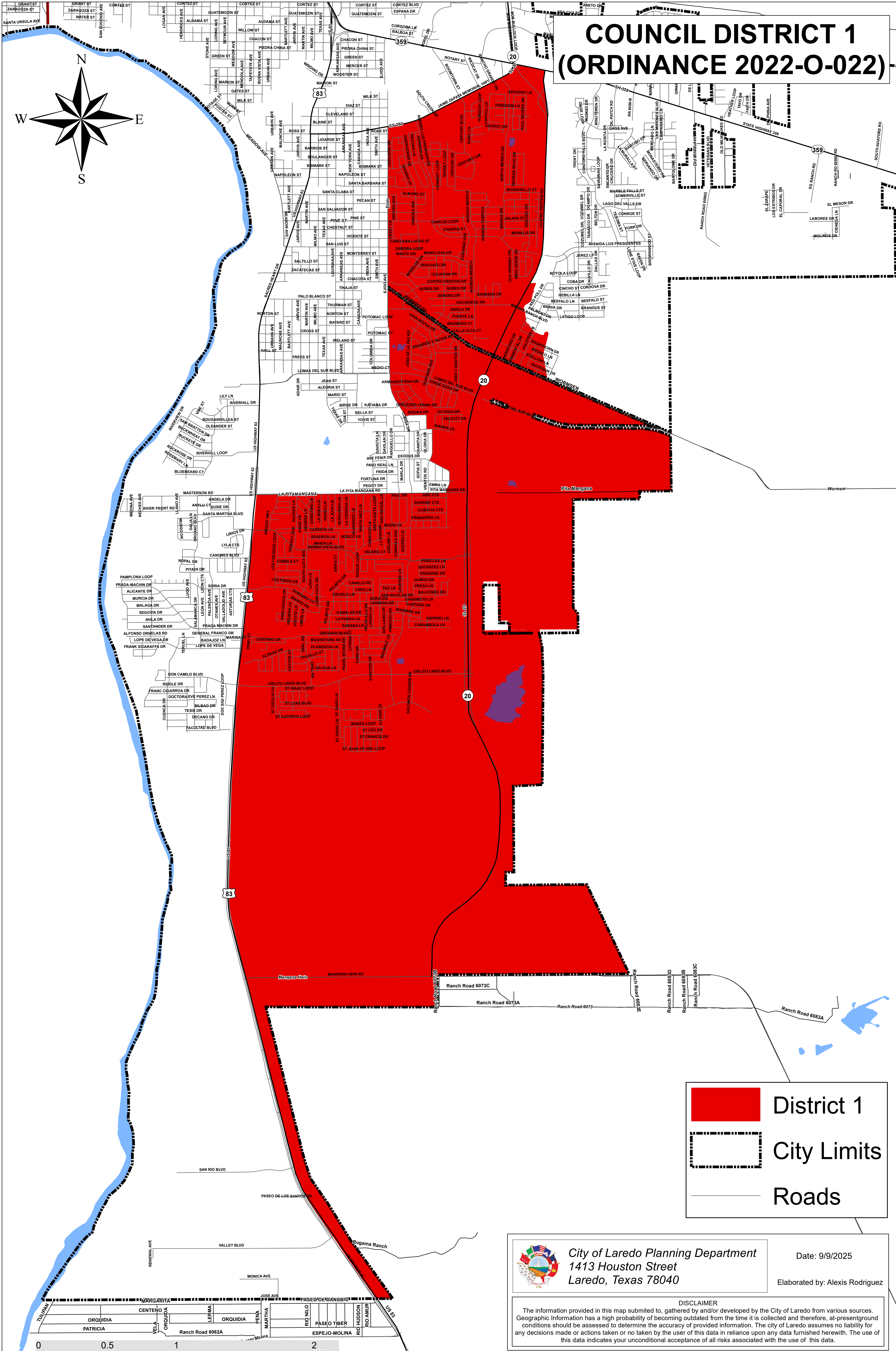

City of Laredo Planning Department
1413 Houston Street
Laredo, Texas 78040

Date: 9/9/2025
Elaborated by: Alexis Rodriguez

DISCLAIMER
The information provided in this map submitted to, gathered by and/or developed by the City of Laredo from various sources. Geographic Information has a high probability of becoming outdated from the time it is collected and therefore, at-presentground conditions should be assessed to determine the accuracy of provided information. The city of Laredo assumes no liability for any decisions made or actions taken or no taken by the user of this data in reliance upon any data furnished herewith. The use of this data indicates your unconditional acceptance of all risks associated with the use of this data.



COUNCIL DISTRICT 1 (ORDINANCE 2022-O-022)



- District 1
- City Limits
- Roads

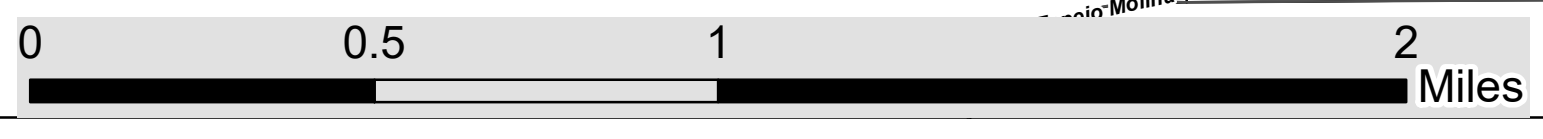
City of Laredo Planning Department
 1413 Houston Street
 Laredo, Texas 78040

Date: 9/9/2025

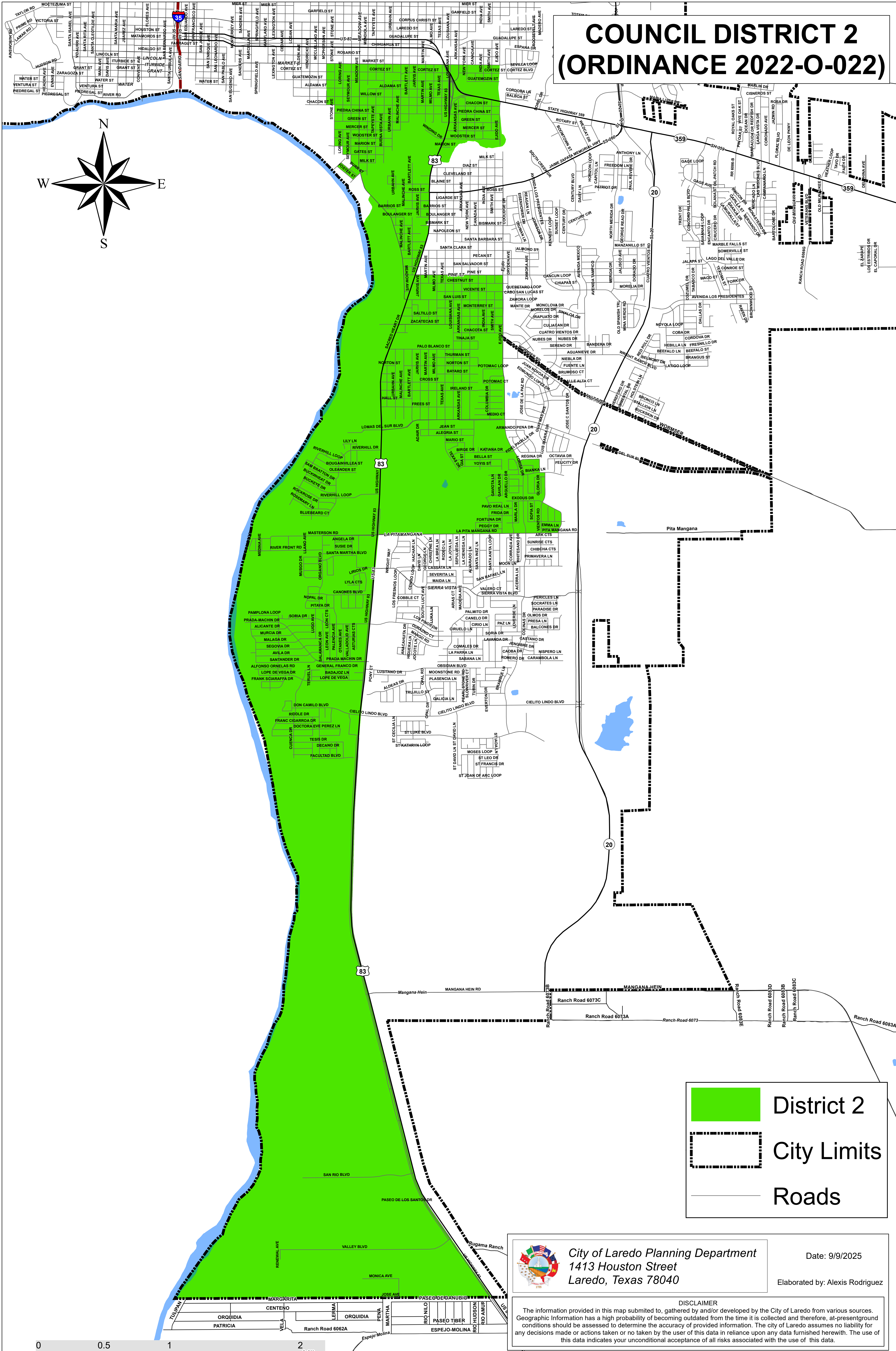

Elaborated by: Alexis Rodriguez

DISCLAIMER

The information provided in this map submitted to, gathered by and/or developed by the City of Laredo from various sources. Geographic Information has a high probability of becoming outdated from the time it is collected and therefore, at-present ground conditions should be assessed to determine the accuracy of provided information. The city of Laredo assumes no liability for any decisions made or actions taken or no taken by the user of this data in reliance upon any data furnished herewith. The use of this data indicates your unconditional acceptance of all risks associated with the use of this data.



COUNCIL DISTRICT 2 (ORDINANCE 2022-O-022)

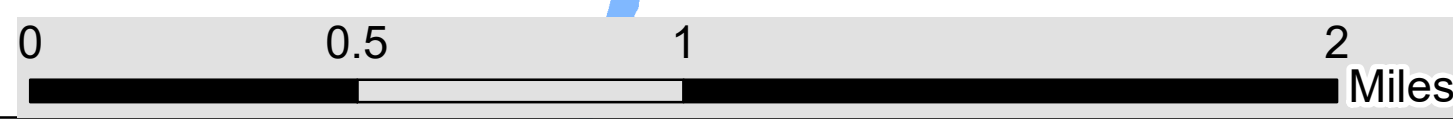


District 2
 City Limits
 Roads

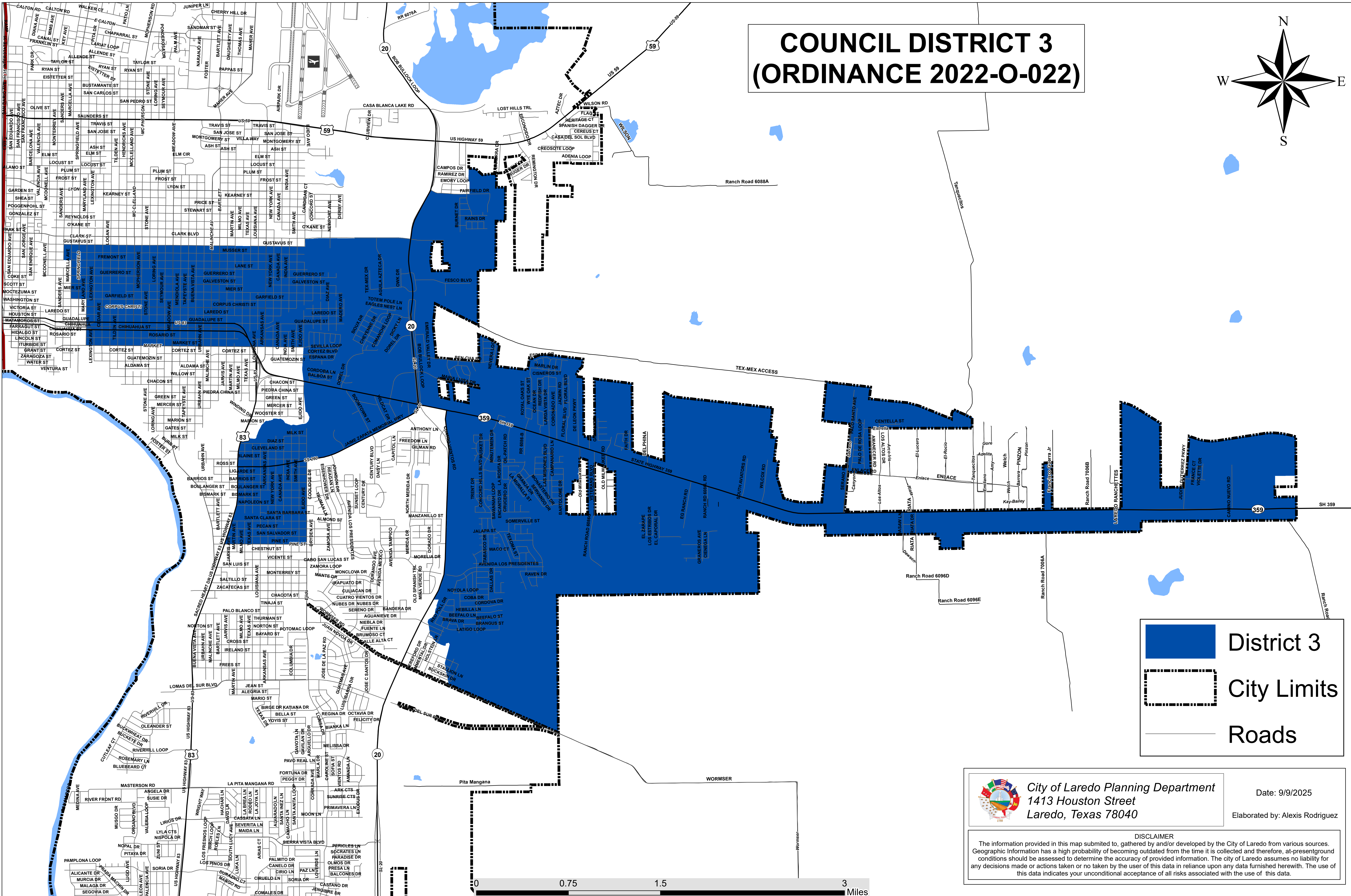

City of Laredo Planning Department
 1413 Houston Street
 Laredo, Texas 78040

Date: 9/9/2025
 Elaborated by: Alexis Rodriguez

DISCLAIMER
 The information provided in this map submitted to, gathered by and/or developed by the City of Laredo from various sources. Geographic Information has a high probability of becoming outdated from the time it is collected and therefore, at-present ground conditions should be assessed to determine the accuracy of provided information. The City of Laredo assumes no liability for any decisions made or actions taken or no taken by the user of this data in reliance upon any data furnished herewith. The use of this data indicates your unconditional acceptance of all risks associated with the use of this data.



COUNCIL DISTRICT 3 (ORDINANCE 2022-O-022)



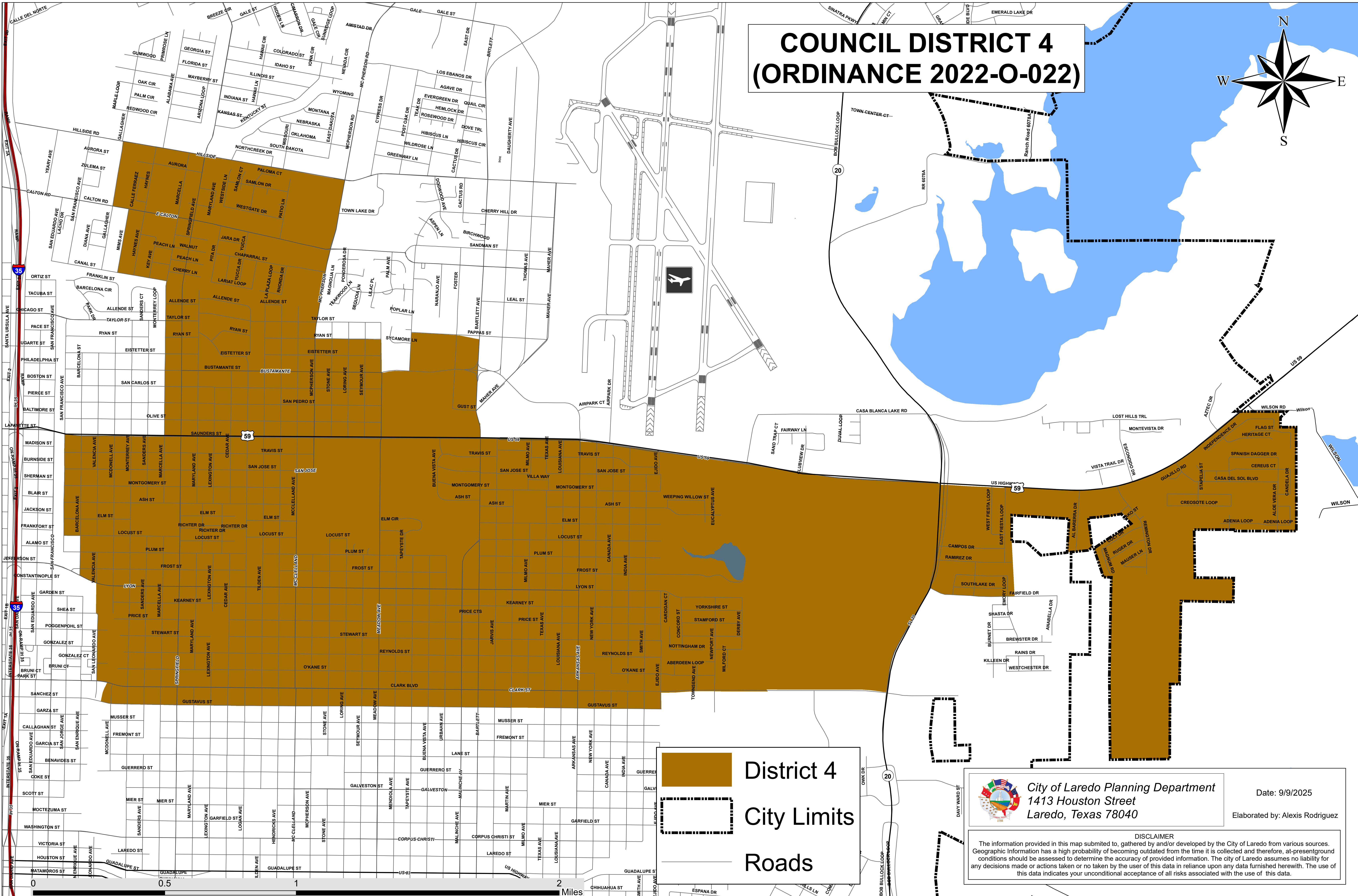
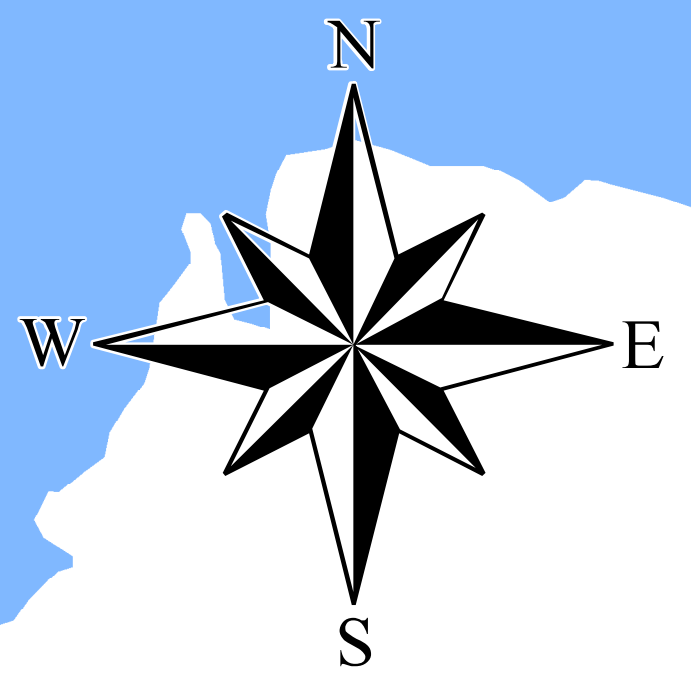
District 3
 City Limits
 Roads


City of Laredo Planning Department
 1413 Houston Street
 Laredo, Texas 78040

Date: 9/9/2025
 Elaborated by: Alexis Rodriguez

DISCLAIMER
 The information provided in this map submitted to, gathered by and/or developed by the City of Laredo from various sources. Geographic information has a high probability of becoming outdated from the time it is collected and therefore, at-present ground conditions should be assessed to determine the accuracy of provided information. The city of Laredo assumes no liability for any decisions made or actions taken or not taken by the user of this data in reliance upon any data furnished herewith. The use of this data indicates your unconditional acceptance of all risks associated with the use of this data.

COUNCIL DISTRICT 4 (ORDINANCE 2022-O-022)

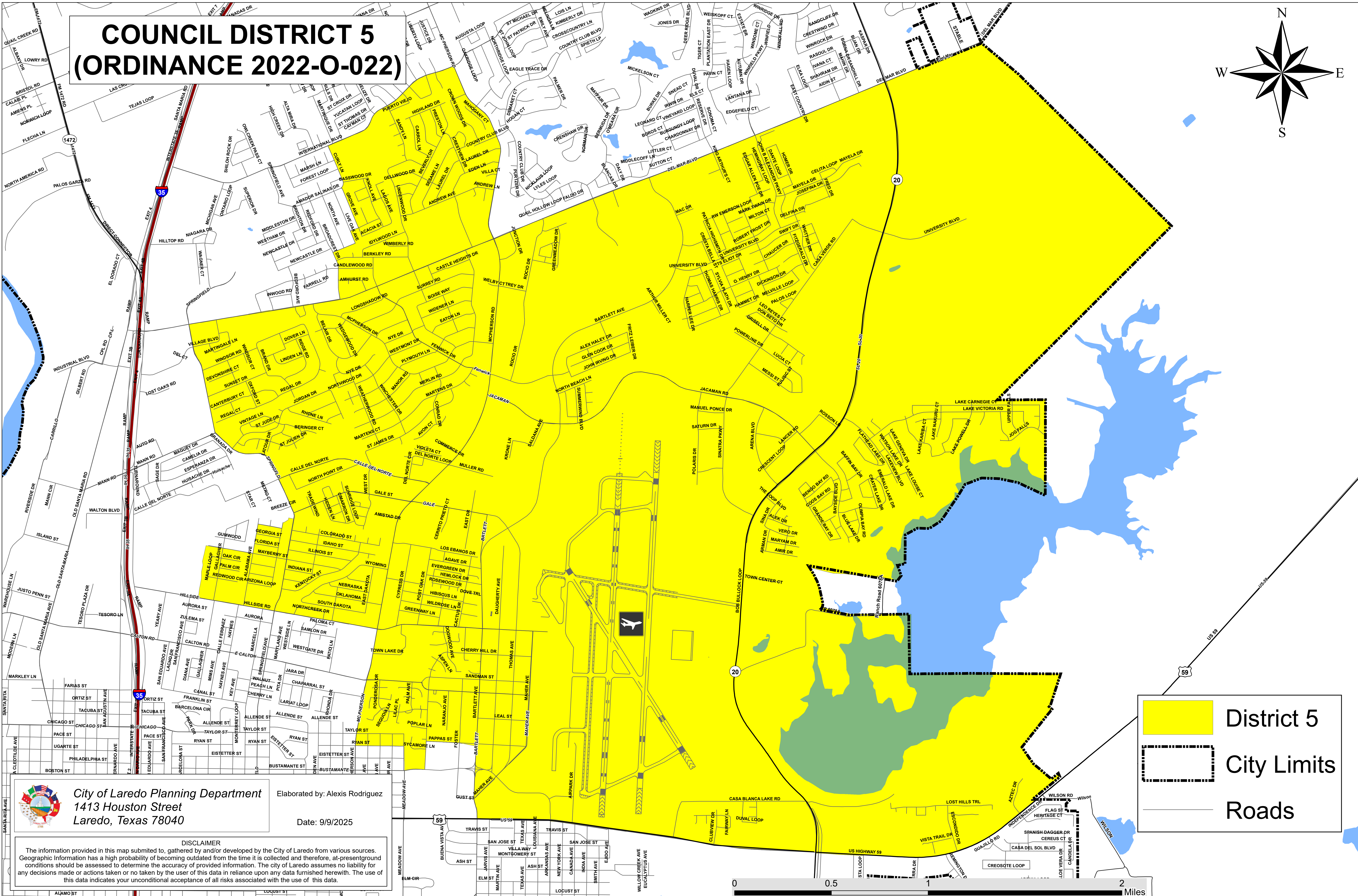




City of Laredo Planning Department
 1413 Houston Street
 Laredo, Texas 78040


Date: 9/9/2025
 Elaborated by: Alexis Rodriguez

DISCLAIMER
 The information provided in this map submitted to, gathered by and/or developed by the City of Laredo from various sources. Geographic information has a high probability of becoming outdated from the time it is collected and therefore, at-present ground conditions should be assessed to determine the accuracy of provided information. The city of Laredo assumes no liability for any decisions made or actions taken or not taken by the user of this data in reliance upon any data furnished herewith. The use of this data indicates your unconditional acceptance of all risks associated with the use of this data.

COUNCIL DISTRICT 5 (ORDINANCE 2022-O-022)

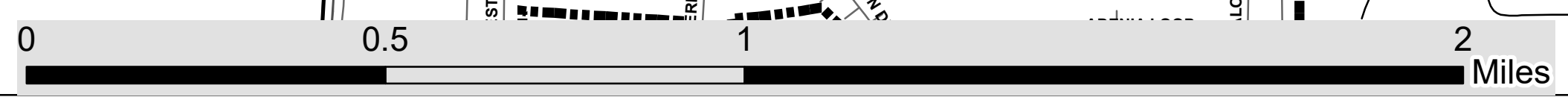


District 5
 City Limits
 Roads

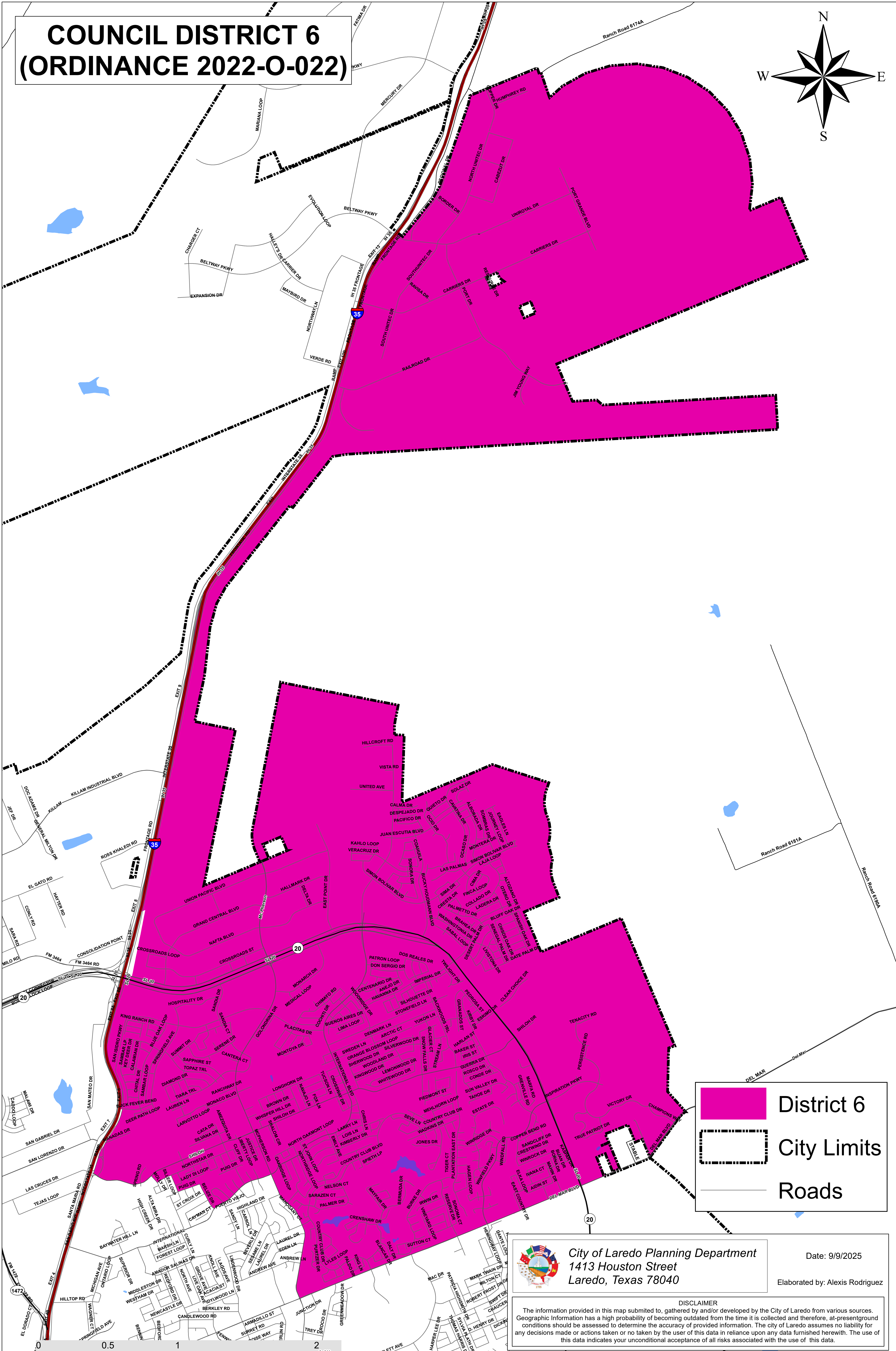


City of Laredo Planning Department
 1413 Houston Street
 Laredo, Texas 78040

Elaborated by: Alexis Rodriguez
 Date: 9/9/2025

DISCLAIMER
 The information provided in this map submitted to, gathered by and/or developed by the City of Laredo from various sources. Geographic Information has a high probability of becoming outdated from the time it is collected and therefore, at-present ground conditions should be assessed to determine the accuracy of provided information. The city of Laredo assumes no liability for any decisions made or actions taken or no taken by the user of this data in reliance upon any data furnished herewith. The use of this data indicates your unconditional acceptance of all risks associated with the use of this data.



COUNCIL DISTRICT 6 (ORDINANCE 2022-O-022)



District 6

City Limits

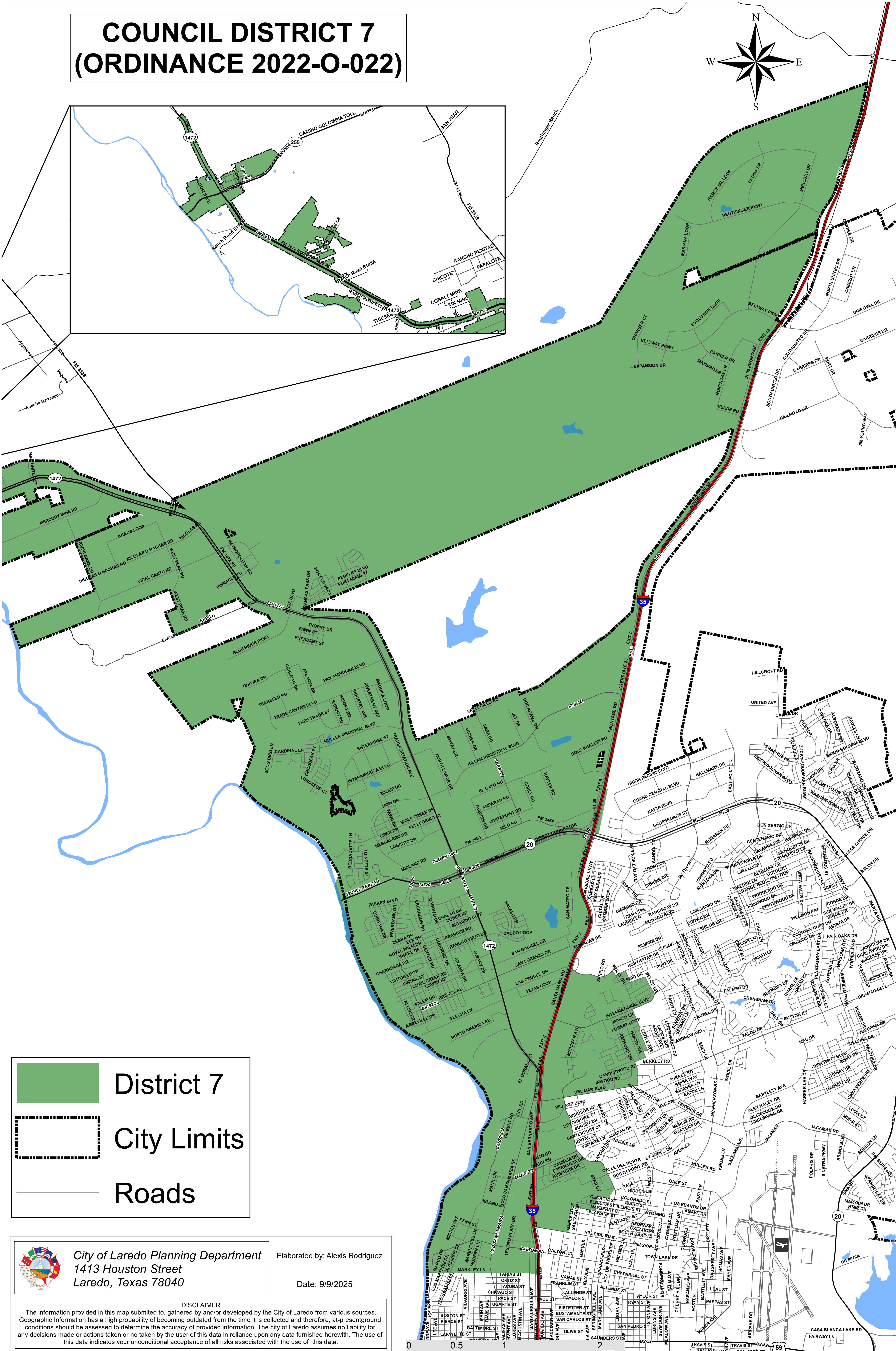
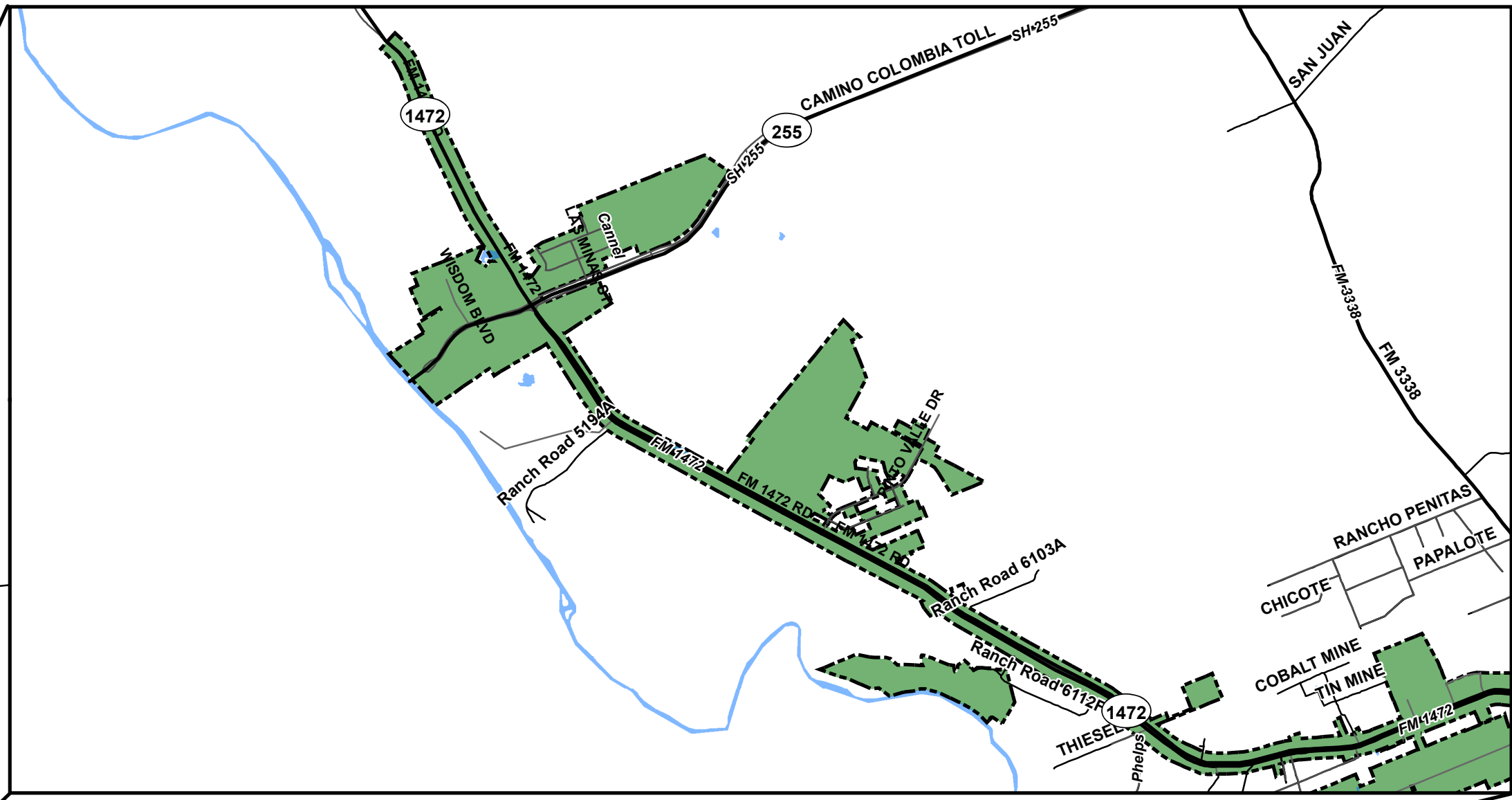
Roads


City of Laredo Planning Department
 1413 Houston Street
 Laredo, Texas 78040


Date: 9/9/2025
 Elaborated by: Alexis Rodriguez


DISCLAIMER
 The information provided in this map submitted to, gathered by and/or developed by the City of Laredo from various sources. Geographic Information has a high probability of becoming outdated from the time it is collected and therefore, at-presentground conditions should be assessed to determine the accuracy of provided information. The City of Laredo assumes no liability for any decisions made or actions taken or no taken by the user of this data in reliance upon any data furnished herewith. The use of this data indicates your unconditional acceptance of all risks associated with the use of this data.

COUNCIL DISTRICT 7 (ORDINANCE 2022-O-022)



 District 7

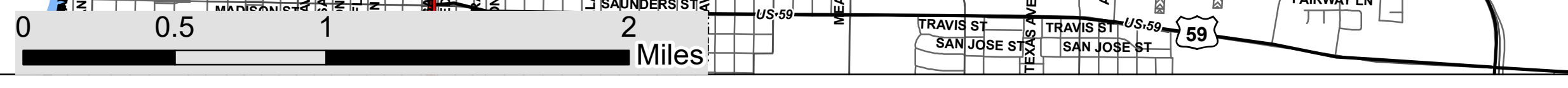
 City Limits

 Roads

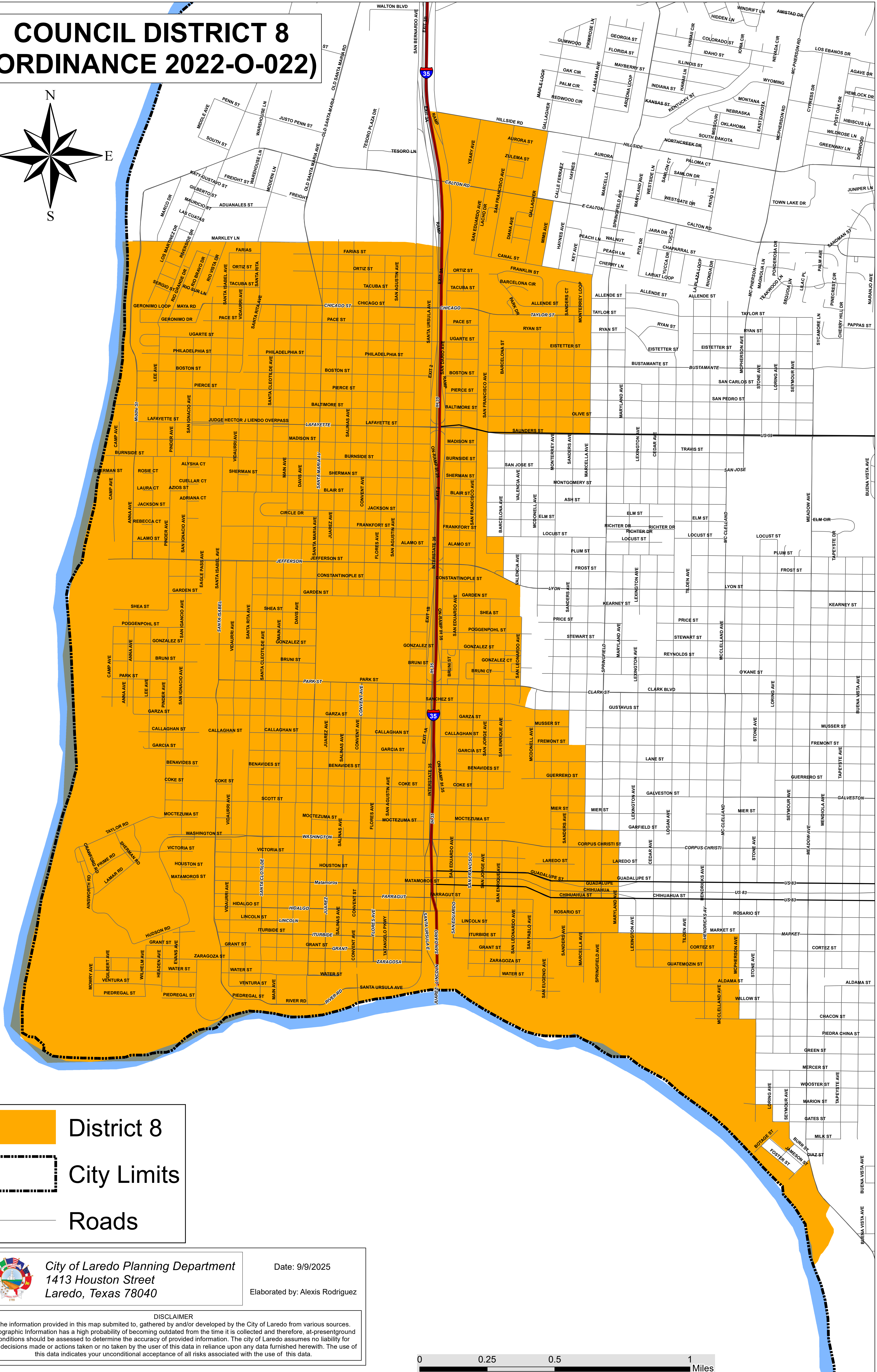

 **City of Laredo Planning Department**
1413 Houston Street
Laredo, Texas 78040

Elaborated by: Alexis Rodriguez
Date: 9/9/2025

DISCLAIMER
The information provided in this map submitted to, gathered by and/or developed by the City of Laredo from various sources. Geographic Information has a high probability of becoming outdated from the time it is collected and therefore, at-presentground conditions should be assessed to determine the accuracy of provided information. The City of Laredo assumes no liability for any decisions made or actions taken or no taken by the user of this data in reliance upon any data furnished herewith. The use of this data indicates your unconditional acceptance of all risks associated with the use of this data.



COUNCIL DISTRICT 8 (ORDINANCE 2022-O-022)



District 8

City Limits

Roads

City of Laredo Planning Department
 1413 Houston Street
 Laredo, Texas 78040

Date: 9/9/2025
 Elaborated by: Alexis Rodriguez

DISCLAIMER
 The information provided in this map submitted to, gathered by and/or developed by the City of Laredo from various sources. Geographic Information has a high probability of becoming outdated from the time it is collected and therefore, at-presentground conditions should be assessed to determine the accuracy of provided information. The city of Laredo assumes no liability for any decisions made or actions taken or no taken by the user of this data in reliance upon any data furnished herewith. The use of this data indicates your unconditional acceptance of all risks associated with the use of this data.

